

# Green Infrastructure Partnership

An aerial photograph of a city with a dense forest of green trees in the foreground. A semi-transparent white rectangular box is overlaid on the middle of the image, containing the title and a list of challenges. The background shows a cityscape with buildings and a hazy horizon under a blue sky with light clouds.

## Challenges

- Climate Change
- Environmental Deprivation
- Ecological Networks

# Green Infrastructure Partnership

“to support the development of GI in England”

“to consider how GI can be enhanced to strengthen ecological networks and improve communities’ health, quality of life and resilience to climate change”

*sharing* knowledge, *developing* and *applying* good practice and *helping* communities and businesses shape their local environment

# GI Partnership

## Government

- Convoking
- Facilitating
- Evidence
- Promoting what works

## Civil Society

- Experts
- Enthusiasts
- Practitioners
- Trusted Voices



# Better Places

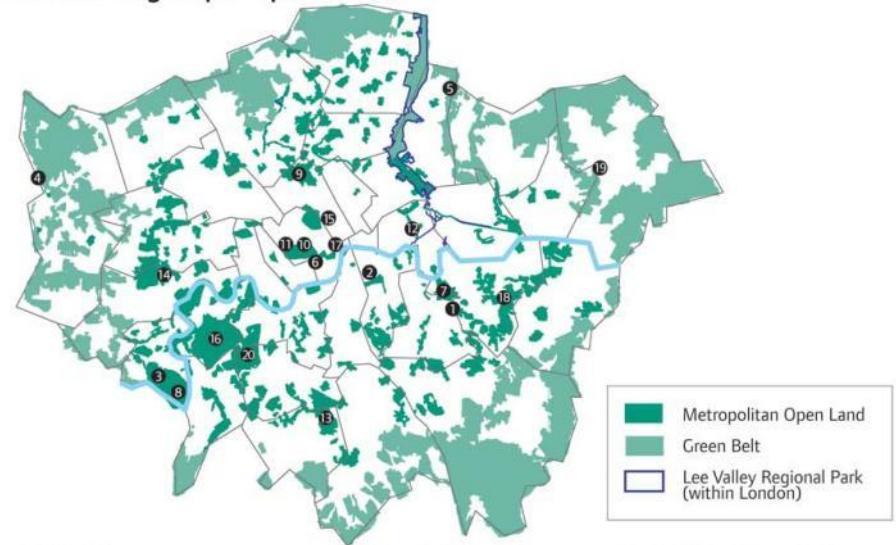
## Local GI



“What do you want for your local area?”

## Strategic GI

London's strategic open space network



95% of LAs have an open space strategy

# Existing areas



# Workstreams

## Evidence






- Scale of Issue
- What works?

## Communications

- Understanding
- Behaviour Change

## Tools

- Planning
- Valuation



# Progress so far...

Launch – 11 October – Victoria BID

Initial Partnership Workshop – 5 December

- Evidence and advice already exists
  - key thing is communications/uptake
- Also need to consider skills/training & funding
- Keen to get involved

# Questions...

- How far is GI already seen as an integral part of “better places”?
- To what extent are professions equipped to deliver this approach?
- How do we retain an integrated approach and ensure GI information is available as part of the picture on sustainable urban design?
- Who else do we need to be working with?